

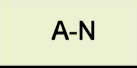




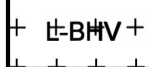
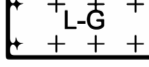

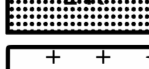
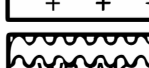





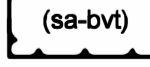
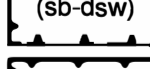
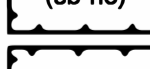

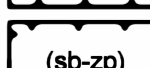

Legenda

-  Plangebied
- Bestemmingen**
-  A Agrarisch
-  A-N Agrarisch - Natuur
-  AW Agrarisch met waarden
-  B-GOS Bedrijf - Gasontvangststation
-  B-HS Bedrijf - Hoogspanningsstation
-  WA Water


Dubbelbestemmingen

-  E-BHV Leiding - Bovengrondse hoogspanningsverbinding
-  L-G Leiding - Gas
-  L-OHV Leiding - Ondergrondse hoogspanningsverbinding
-  L-R Leiding - Riool
-  WR-A2 Waarde - Archeologie 2
-  Waterstaat - Waterkering
- Gebiedsaanduiding**
-  geluidzone - industrie

Functieaanduidingen

-  (op) opslag
-  (sa-bvt) specifieke vorm van agrarisch - brandvlamtoeren
-  (sb-dsw) specifieke vorm van bedrijf - delfstoffenwinning
-  (sb-ho) specifieke vorm van bedrijf - heidschap - ontginning
-  (sb-ks) specifieke vorm van bedrijf - klantstation
-  (sb-lo) specifieke vorm van bedrijf - lageland - ontginning
-  (sb-zp) specifieke vorm van bedrijf - zonnepark

Verklaring
 BGT en BRK 23-02-2023



Gemeente Groningen

Bestemmingsplan Meerstad-Noord

Verbeelding Blad 2 van 2

datum:	14-12-2023
schaal:	1 : 5000
status:	ontwerp

NL.IMRO.0014.BP679MeerstadNoord-ow01